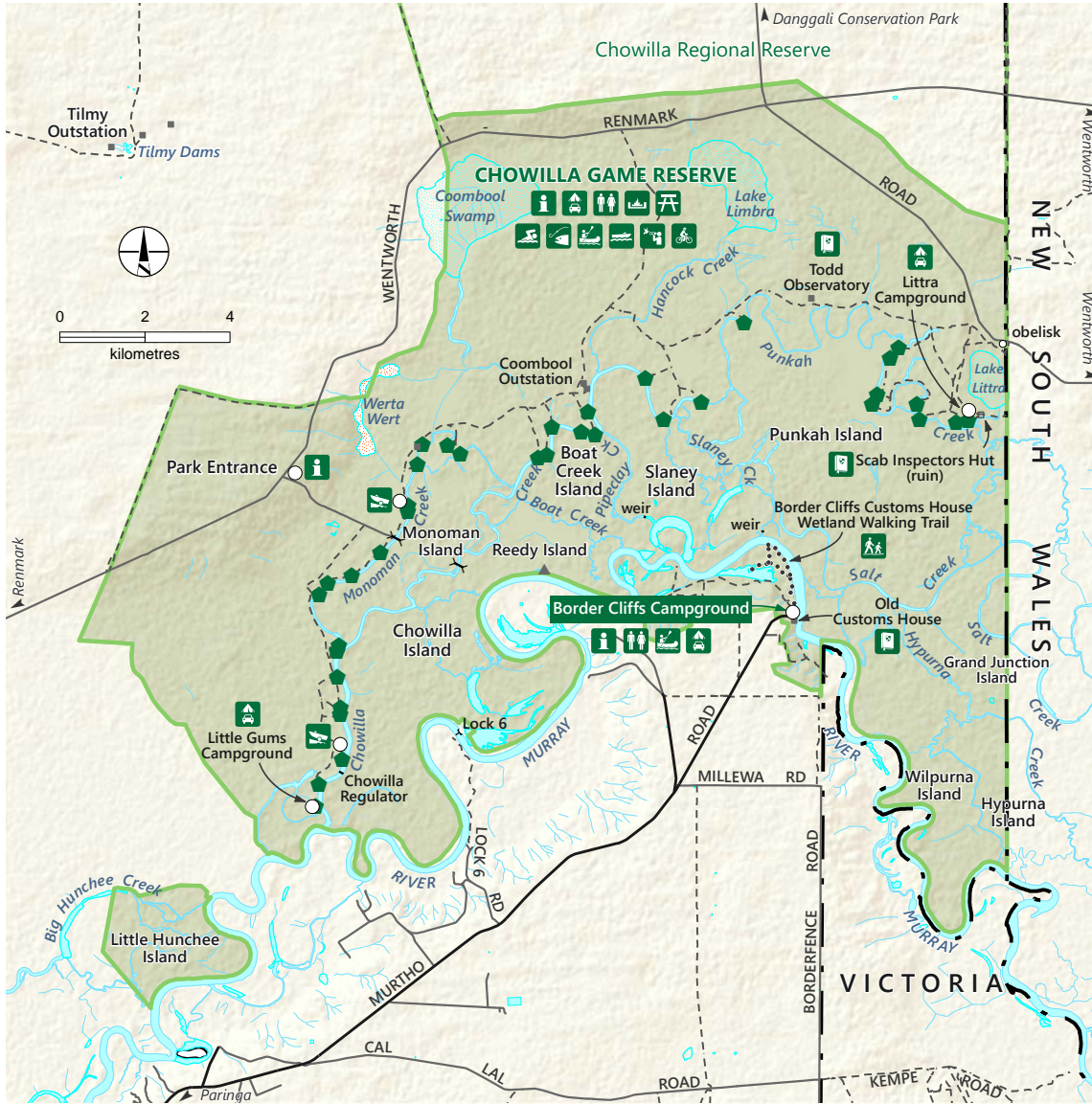
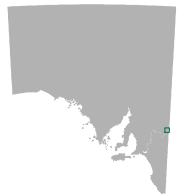




















Chowilla Game Reserve



Border Cliffs Campground



-  Sealed road
-  Unsealed road
-  Track
-  Walking trail
-  State border
-  Chowilla Game Reserve
-  Lake - intermittent
-  Lake - mainly dry
-  Campsite number
-  Small campground
-  Bird watching; Boat ramp
-  Boating; Campfires permitted
-  Campground; Canoe launch
-  Canoeing; Cycling

-  Fishing; Moderate walk
-  Historic site: Information
-  Parking; Picnic table
-  Swimming; Toilets

DEW does not guarantee that this map is error free. Use of the map is at the user's sole risk and the information contained on the map may be subject to change without notice. Cartography by DEW, Mapland - 2019

Book online at parks.sa.gov.au

Get the Avenza PDF Maps app to use park maps on your phone.

For more information, contact:
 Department for Environment and Water
 E: parks@sa.gov.au
 P: 08 8207 7700