# Coorong National Park

Government of South Australia

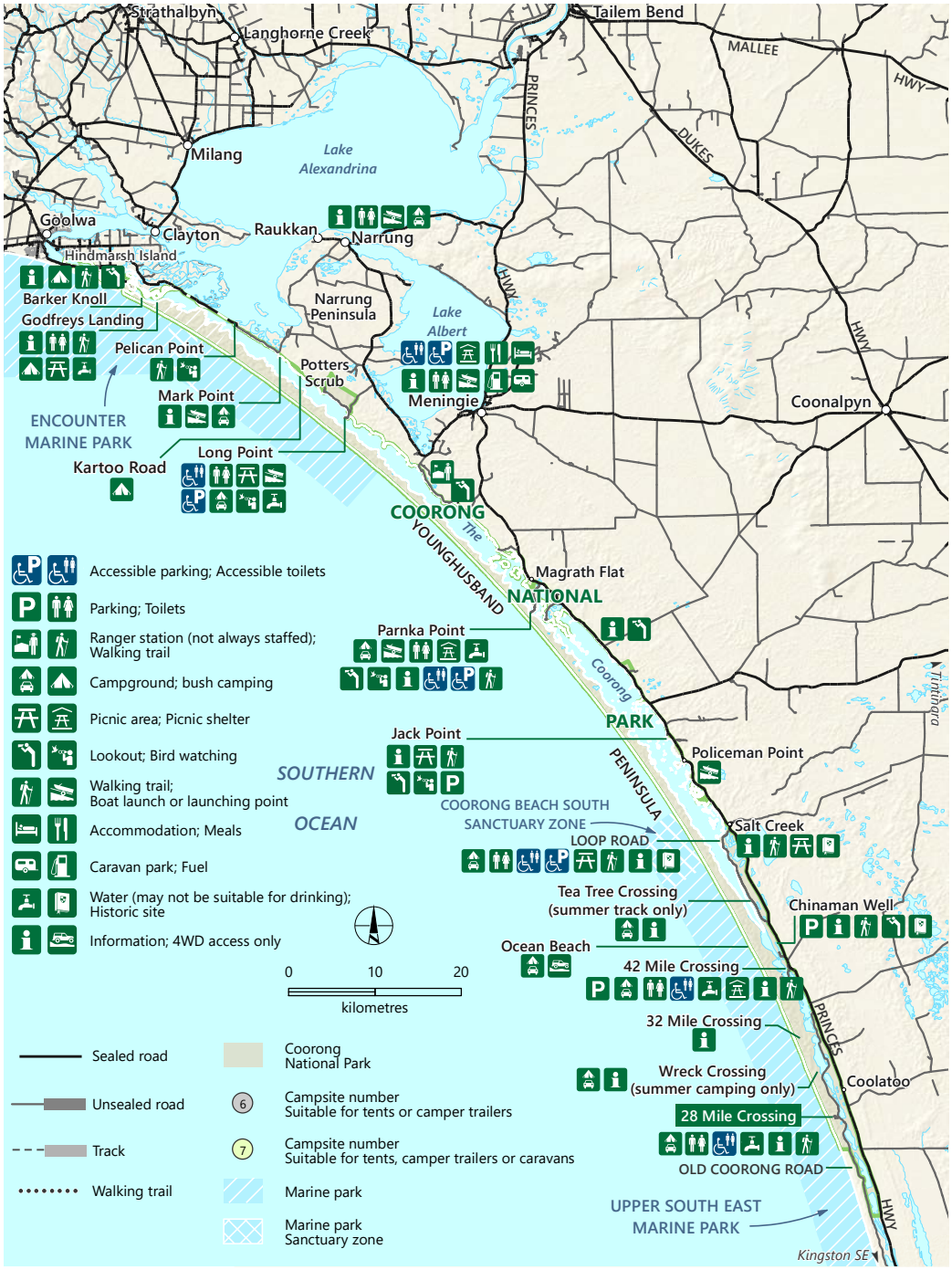


## 28 Mile Crossing campground

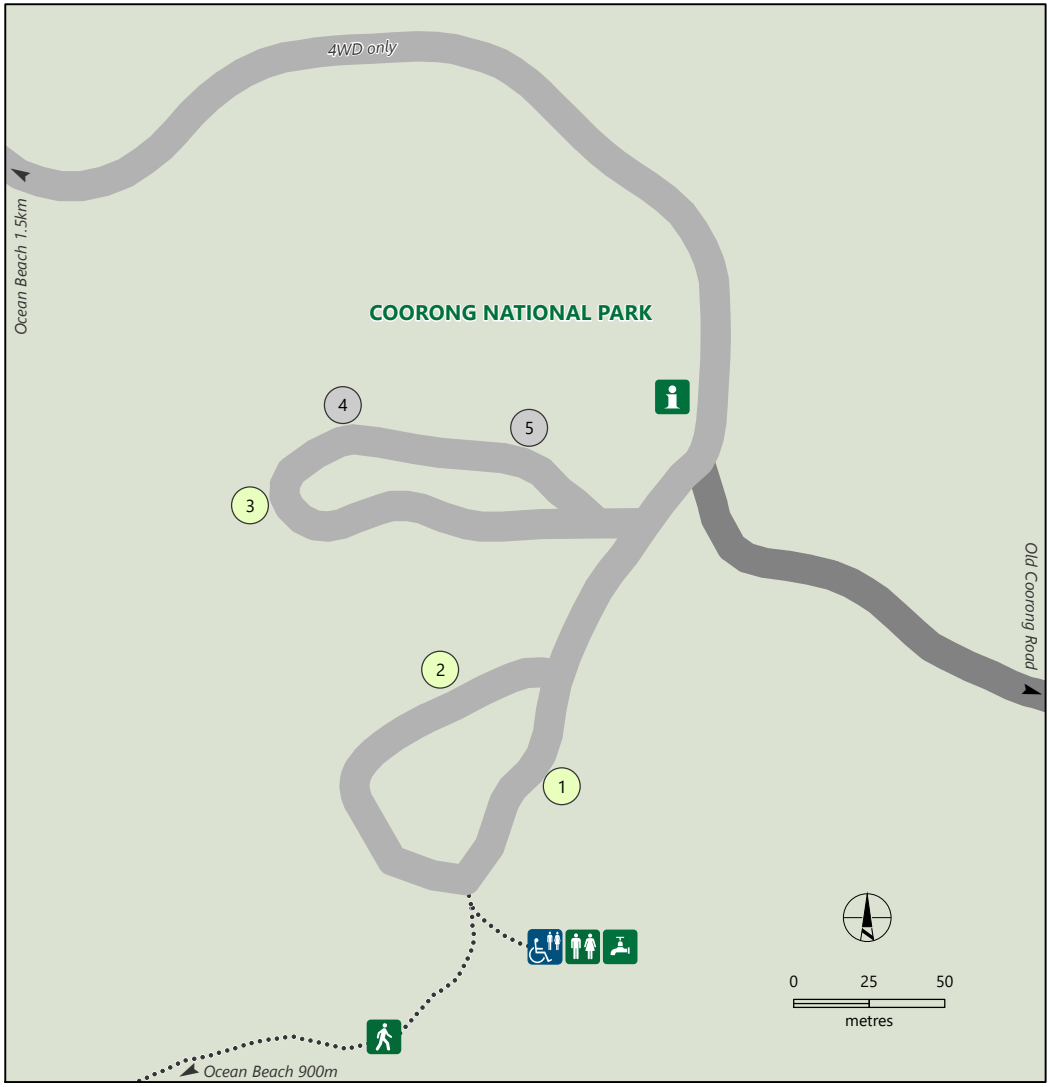


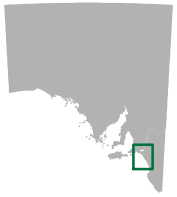

DISCLAIMER: The accessible facilities listed in Coorong National Park may not meet current Australian Standards. The accessible toilets are basic and the trail surfaces between car parks and toilets are compacted gravel. If you need more information about accessibility in the Park please visit www.parks.sa.gov.au/know-before-you-go/accessibility

DEW does not guarantee that this map is error free. Use of the map is at the user's sole risk and the information contained on the map may be subject to change without notice. Cartography by DEW, Mapland - 2020

Book online at parks.sa.gov.au

Get the Avenza Maps app to use park maps on your phone.


For more information, contact:
Department for Environment and Water
E: parks@sa.gov.au
P: 08 8207 7700