

Coorong National Park

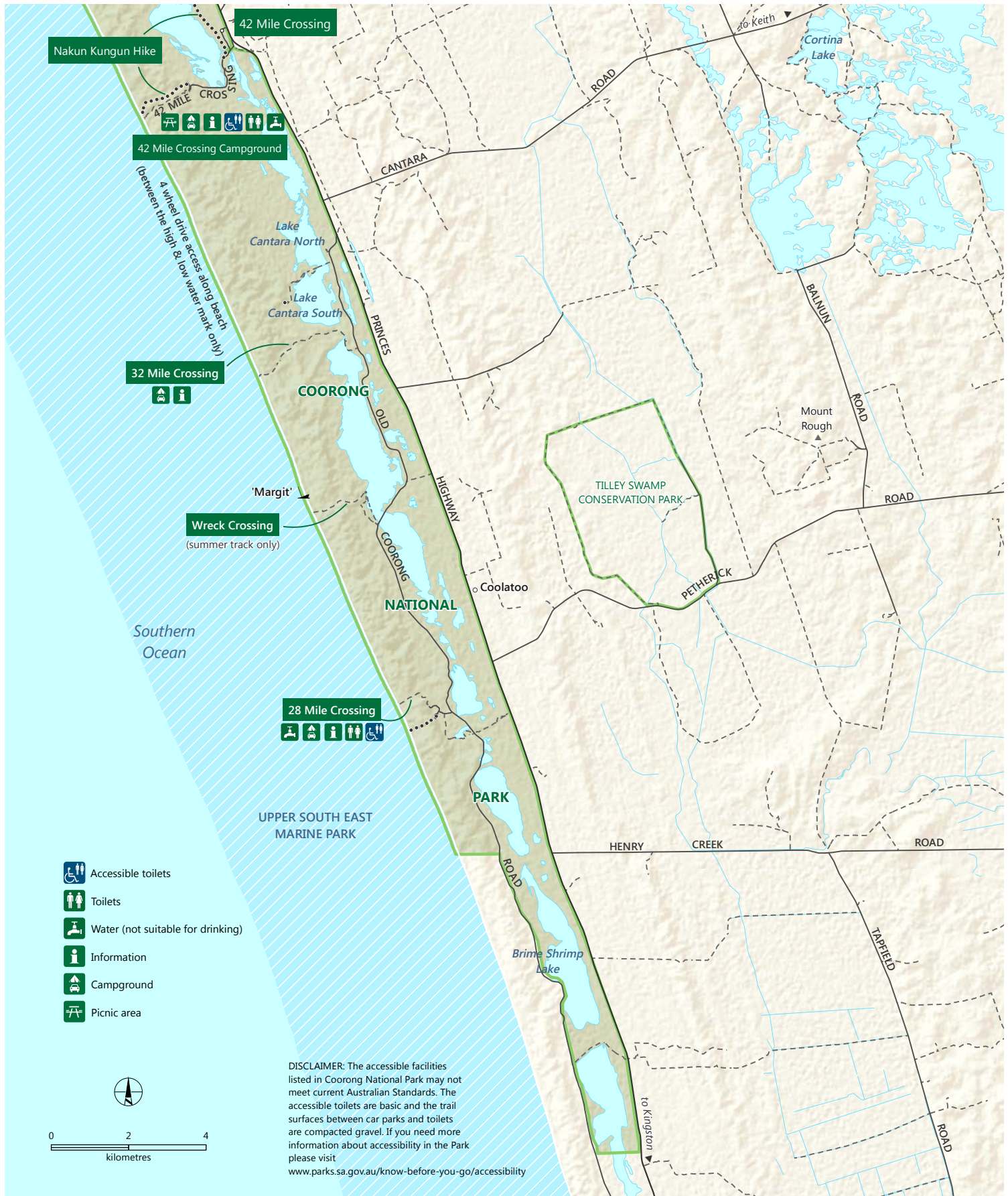
South from 42 Mile Crossing



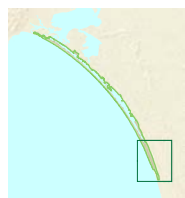
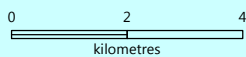
Government of
South Australia



National Parks
South Australia



- Accessible toilets
- Toilets
- Water (not suitable for drinking)
- Information
- Campground
- Picnic area



- Sealed road
- Unsealed road
- Track
- Walking trail
- Park boundary
- Water - perennial, intermittent
- Marine park

DEW does not guarantee that this map is error free. Use of the map is at the user's sole risk and the information contained on the map may be subject to change without notice. Cartography by DEW, Mapland - 2019

Book online at parks.sa.gov.au
 Get the Avenza PDF Maps app to use park maps on your phone.
 For more information, contact: (08) 8735 1177