

# Coorong National Park

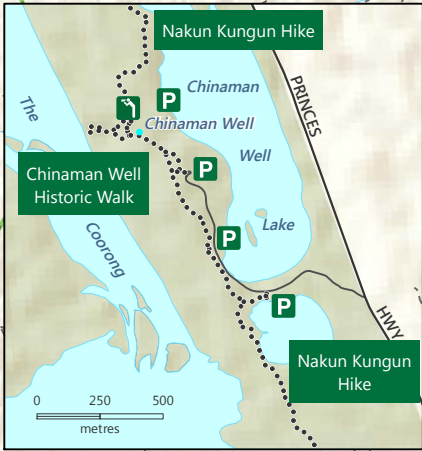
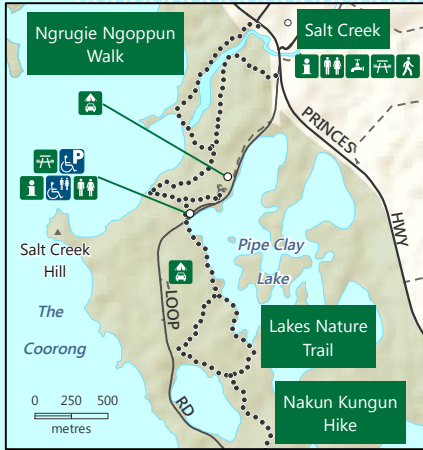
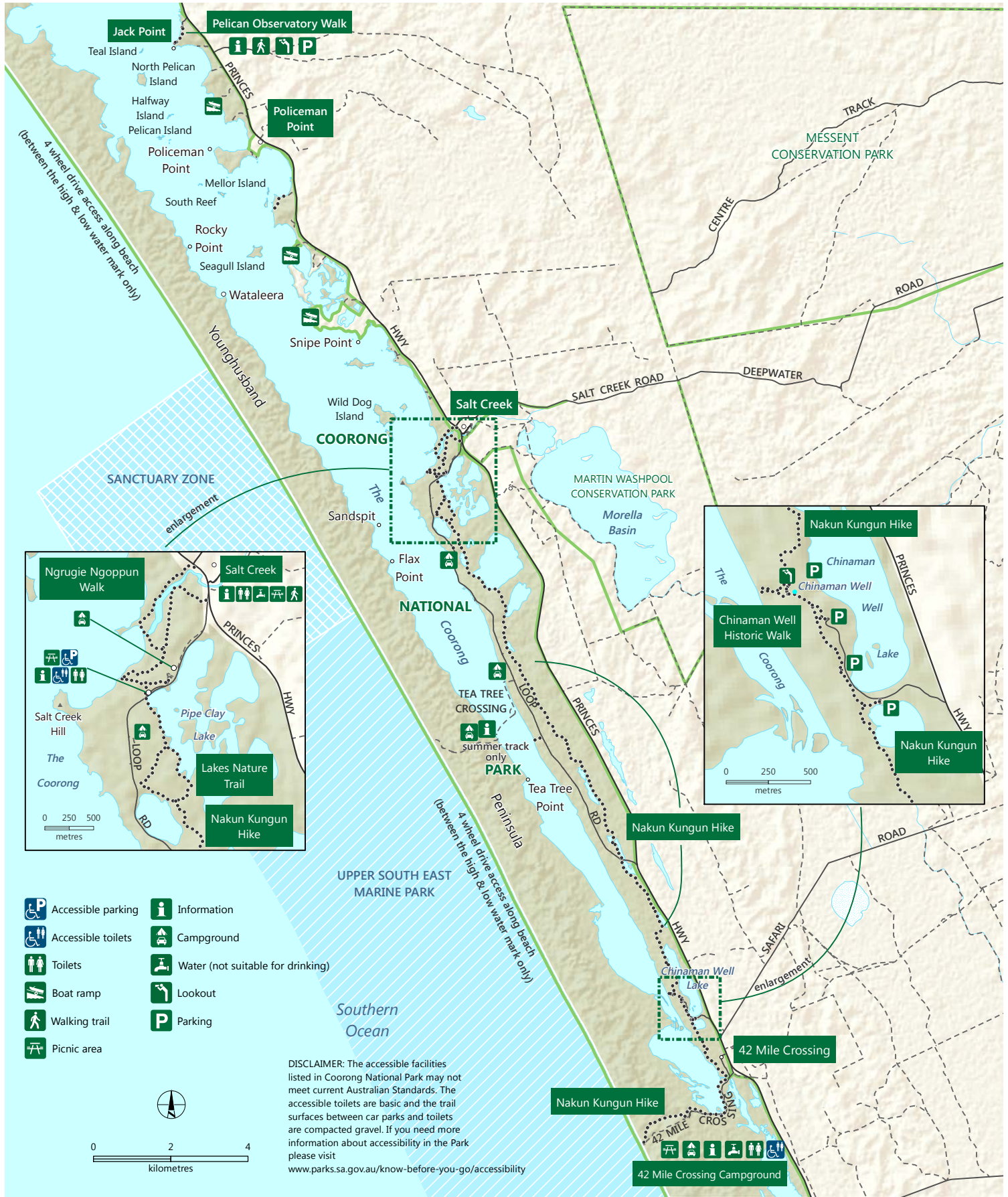
## Policeman Point to 42 Mile Crossing



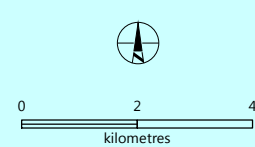
Government of South Australia



National Parks South Australia



- Accessible parking
- Accessible toilets
- Toilets
- Boat ramp
- Walking trail
- Picnic area
- Information
- Campground
- Water (not suitable for drinking)
- Lookout
- Parking



DISCLAIMER: The accessible facilities listed in Coorong National Park may not meet current Australian Standards. The accessible toilets are basic and the trail surfaces between car parks and toilets are compacted gravel. If you need more information about accessibility in the Park please visit [www.parks.sa.gov.au/know-before-you-go/accessibility](http://www.parks.sa.gov.au/know-before-you-go/accessibility)



- Sealed road
- Unsealed road
- Track
- Walking trail
- Water - perennial, intermittent
- Park boundary
- Marine park, sanctuary zone

DEW does not guarantee that this map is error free. Use of the map is at the user's sole risk and the information contained on the map may be subject to change without notice. Cartography by DEW, Mapland - 2019

Book online at [parks.sa.gov.au](http://parks.sa.gov.au)  
 Get the Avenza PDF Maps app to use park maps on your phone.  
 For more information, contact: (08) 8735 1177