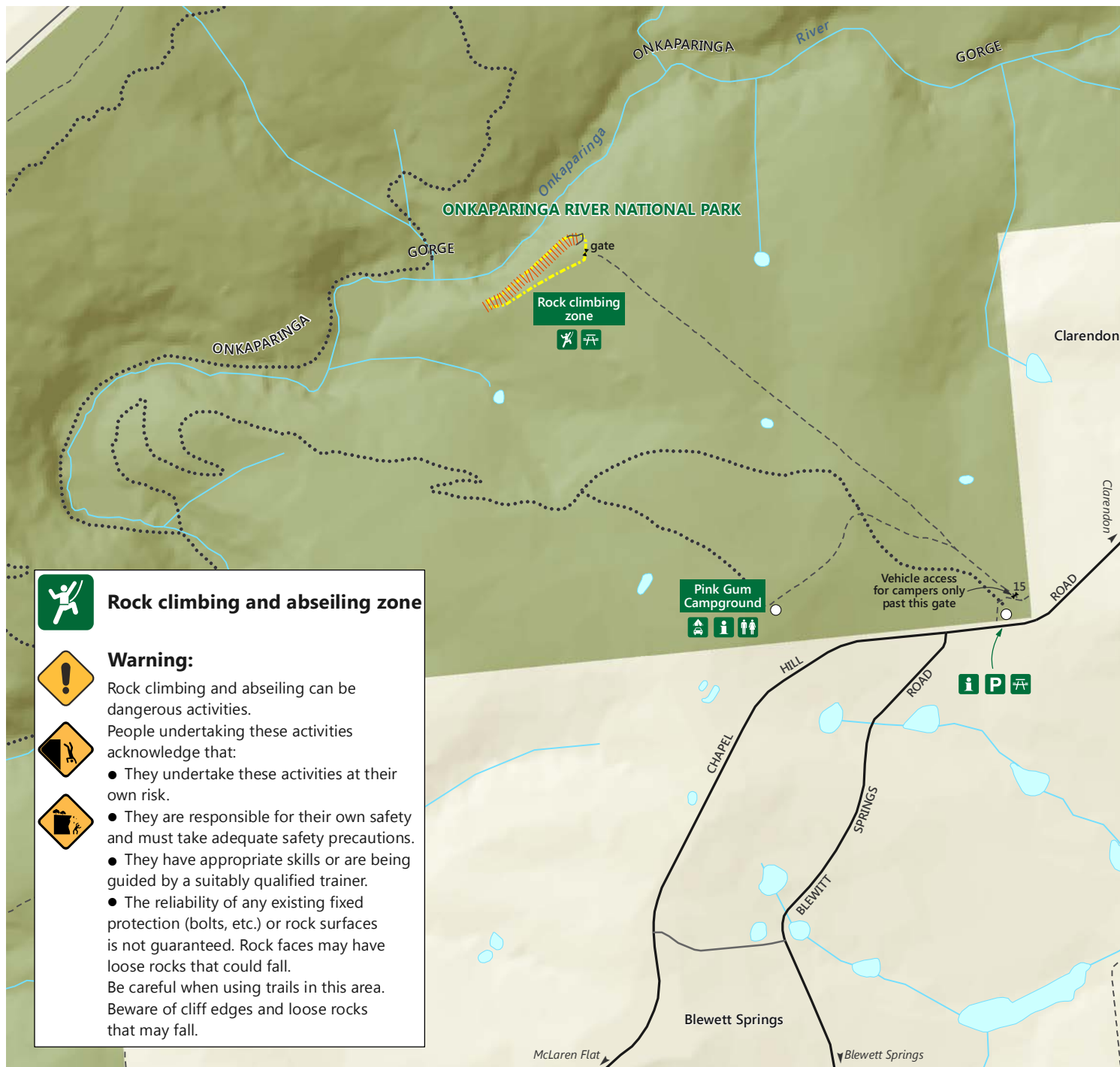


Rock Climbing Zone



Rock climbing and abseiling zone



Warning:

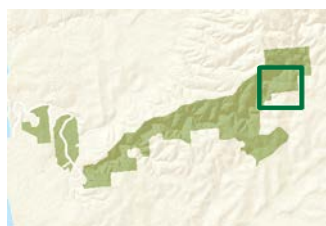
Rock climbing and abseiling can be dangerous activities.



People undertaking these activities acknowledge that:



- They undertake these activities at their own risk.
 - They are responsible for their own safety and must take adequate safety precautions.
 - They have appropriate skills or are being guided by a suitably qualified trainer.
 - The reliability of any existing fixed protection (bolts, etc.) or rock surfaces is not guaranteed. Rock faces may have loose rocks that could fall.
- Be careful when using trails in this area. Beware of cliff edges and loose rocks that may fall.



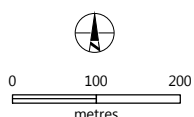
- Onkaparinga River National Park
- Rock climbing zone
- Cliffs
- Sealed road
- Unsealed road
- Vehicle track
- Trail

- Information
- Parking
- Toilets
- Campground
- Picnic table
- Gate with number

parks.sa.gov.au

DEW does not guarantee that this map is error free. Use of the map is at the user's sole risk and the information contained on the map may be subject to change without notice. Cartography by DEW, Mapland - 2018

Use this map on your mobile: search Avenza PDF Maps



Only authorised vehicles are permitted in the park

Visit parks.sa.gov.au
 Get the Avenza PDF Maps app to use park maps on your phone.
 For more information, contact: (08) 8336 0901