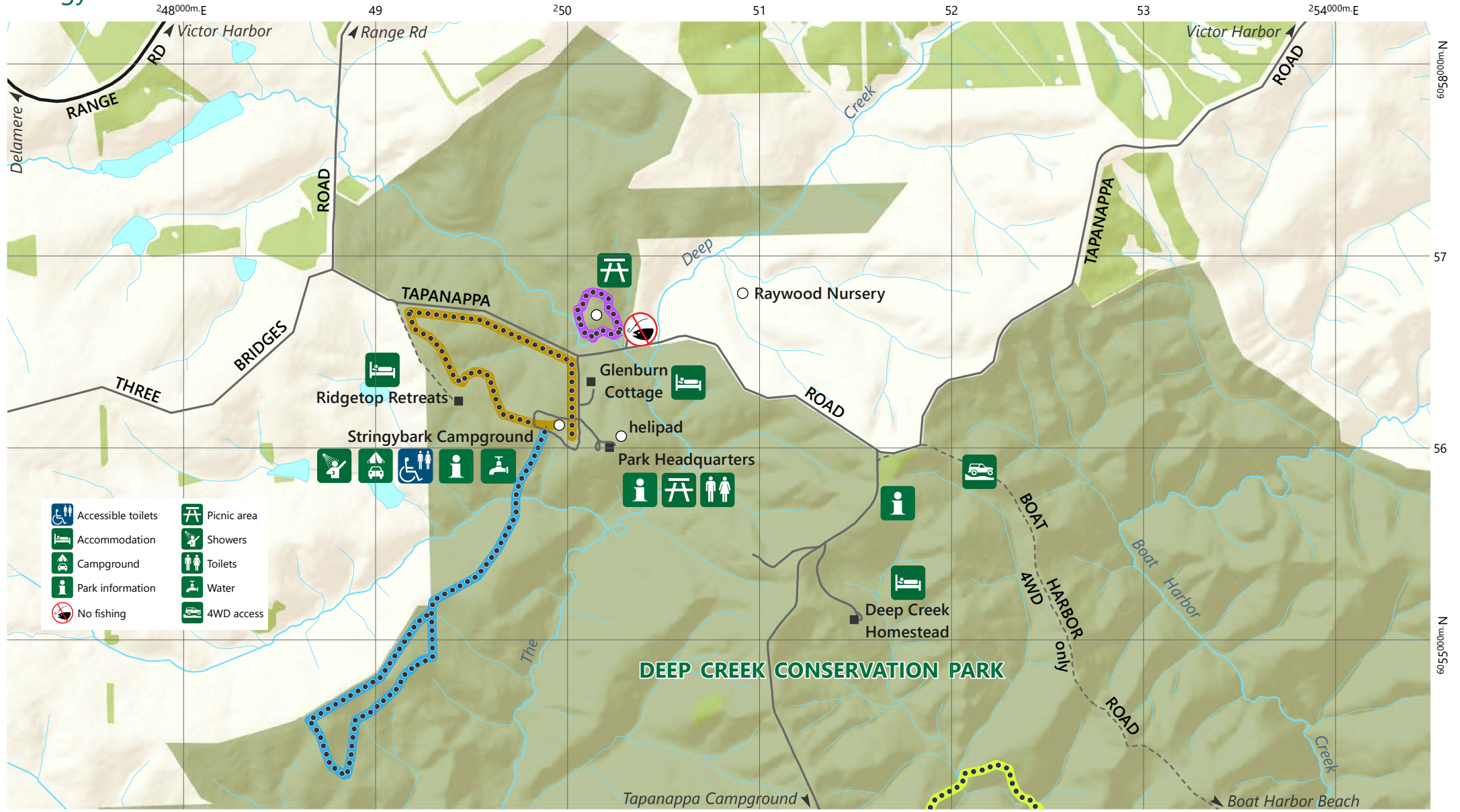
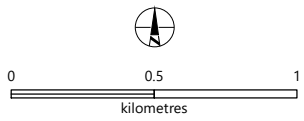
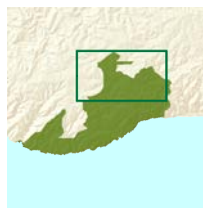


Deep Creek Conservation Park

Stringybark



- Accessible toilets
- Accommodation
- Campground
- Park information
- No fishing
- Picnic area
- Showers
- Toilets
- Water
- 4WD access



- Sealed road
- Unsealed road
- Track
- Walking trail
- Point of interest
- Plantation
- Boat Harbor Circuit Hike
- Forest Circuit Walk
- Spring Wildflower Walk
- Stringybark Loop Walk

DEW does not guarantee that this map is error free. Use of the map is at the user's sole risk and the information contained on the map may be subject to change without notice.
Cartography by DEW, Mapland - 2020

Visit parks.sa.gov.au
Get the Avenza Maps app to use park maps on your phone.
For more information, contact:
Department for Environment and Water
E: parks@sa.gov.au
P: 08 8207 7700