

Deep Creek Conservation Park

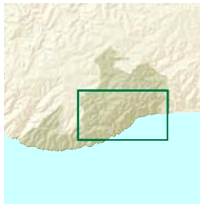
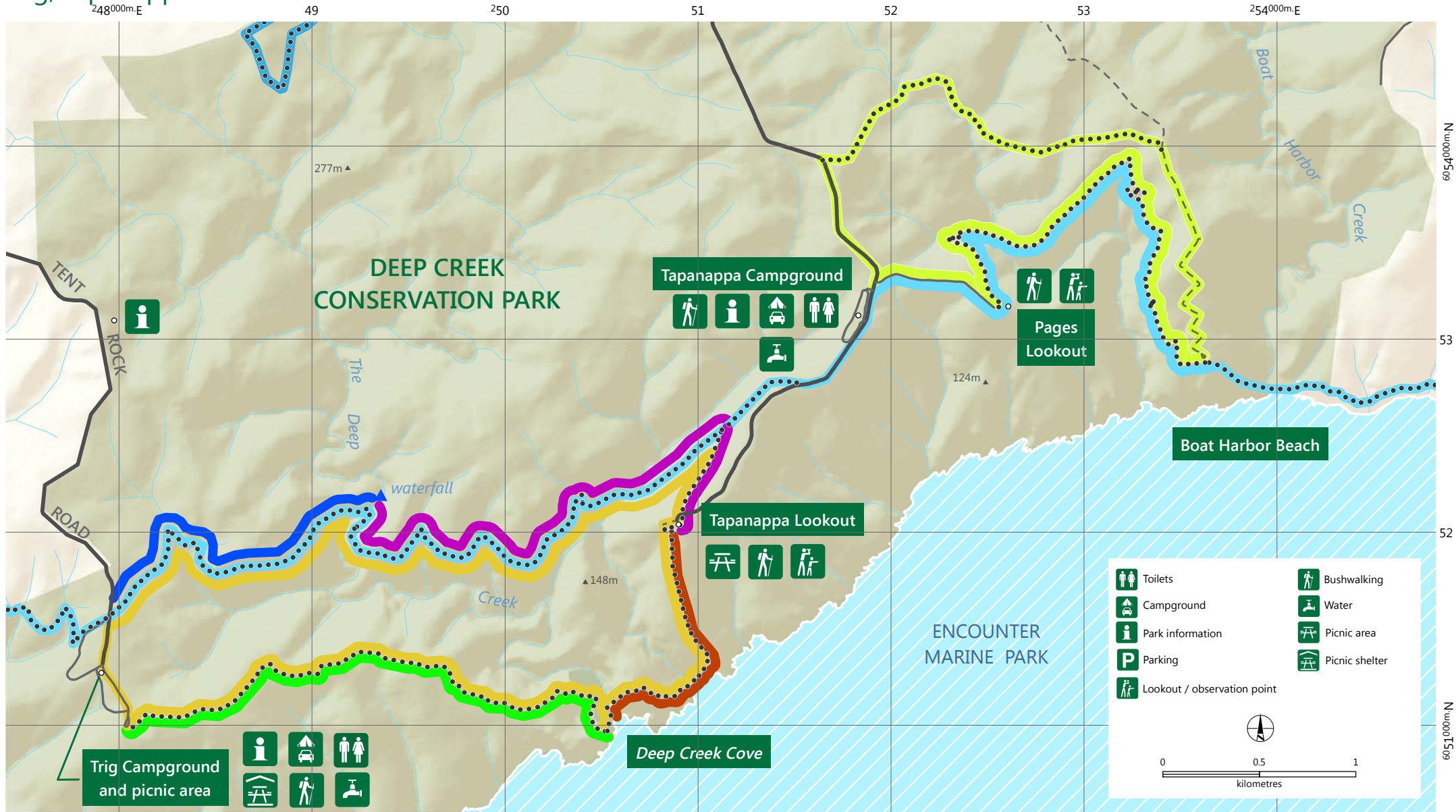
Trig, Tapanappa



Government of South Australia



National Parks South Australia



parks.sa.gov.au

DEWNR does not guarantee that this map is error free. Use of the map is at the user's sole risk and the information contained on the map may be subject to change without notice. Cartography by DEWNR, Mapland - 2016

Use this map on your mobile: search Avenza PDF Maps

— Unsealed road

- - - Track

..... Walking trail

▲ 148m Elevation (metres)

— Heysen Trail

— Deep Creek Circuit Hike

— Deep Creek Waterfall Hike from Tent Rock Road

— Boat Harbor Circuit Hike

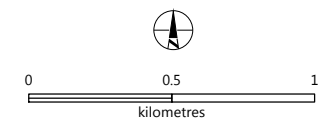
— Deep Creek Cove Hike from Tapanappa Lookout

— Deep Creek Cove Hike from Trig Picnic Area

— Deep Creek Waterfall Hike from Tapanappa Lookout

— Spring Wildflower Walk

- Toilets
- Campground
- Park information
- Parking
- Lookout / observation point
- Bushwalking
- Water
- Picnic area
- Picnic shelter



For more information contact:
 Deep Creek Conservation Park Headquarters
 T: 8598 0263
parks.sa.gov.au