

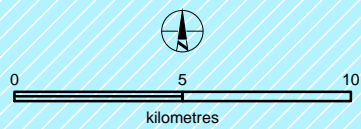










Lincoln National Park




-  Campground
-  Toilets
-  Boat ramp
-  Lookout
-  Lighthouse
-  No fires
-  Hike
-  Trek
-  NPWSA boundary

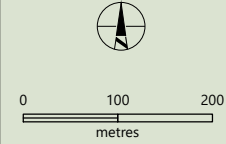


-  Sealed road
-  Unsealed road
-  Track (4WD)
-  Walking trail

-  Campsite number
-  Lincoln National Park
-  Marine park
-  Marine park - Sanctuary zone

 Marine Park special purpose zone: Shore fishing allowed

Wisemans Shack Campground



DEW does not guarantee that this map is error free. Use of the map is at the user's sole risk and the information contained on the map may be subject to change without notice. Cartography by DEW, Mapland - 2019

Book online at parks.sa.gov.au
 Get the Avenza PDF Maps app to use park maps on your phone.
 For more information, contact:
 Department for Environment and Water
 E: parks@sa.gov.au
 P: 08 8207 7700