

Para Wirra Conservation Park

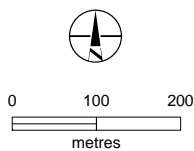
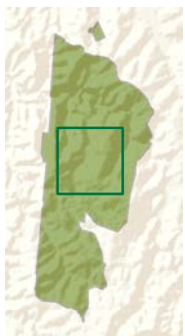
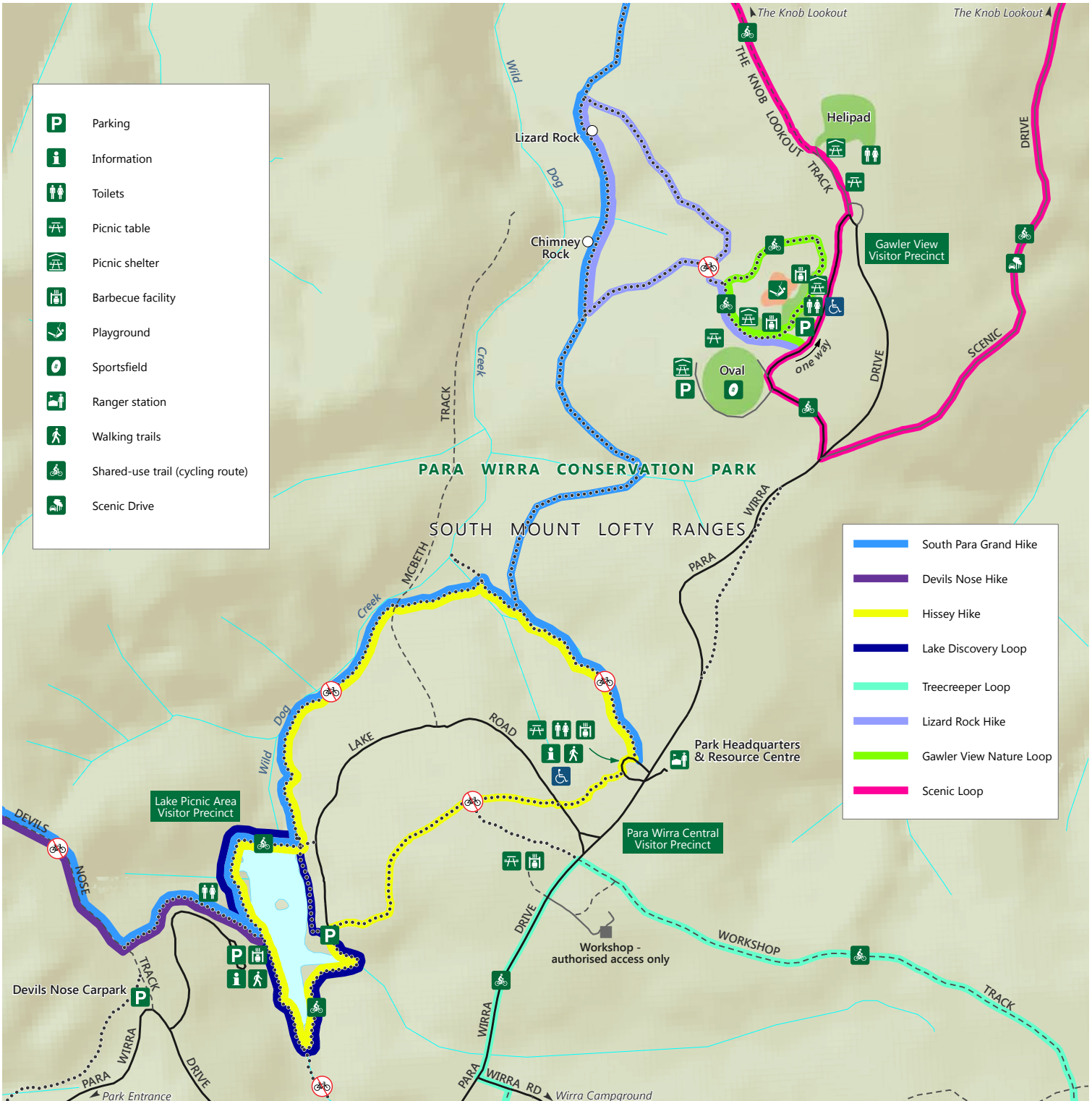


Government of South Australia



National Parks South Australia

Visitor Precincts



- Sealed road
Cycling is allowed on all sealed roads
- Unsealed road
- Track
- Walking trail

- Para Wirra Conservation Park
- Nature play forest
- Picnic areas

DEWNR does not guarantee that this map is error free. Use of the map is at the user's sole risk and the information contained on the map may be subject to change without notice. Cartography by DEWNR, Mapland - 2018

Visit parks.sa.gov.au
Get the Avenza PDF Maps app to use park maps on your phone.
For more information, contact: (08) 8115 4600